

## NOTES

1. ALL DIMENSIONS IN MILLIMETRES UNLESS NOTED OTHERWISE.
2. SCHOOL BOUNDARY TAKEN FROM MICHEL DRAWING 550248. FENCE LINE AND NETWORK RAIL ACCESS TRACKS SHOWN AS PROPOSED ACCESS TRACK AND PROPOSED NETWORK RAIL ACCESS TRACK (SEE NOTE 2) AND PROPOSED TRACK AND PROPOSED NETWORK RAIL ACCESS TRACK (SEE NOTE 2). PROPOSED TRACKS AND NETWORK RAIL ACCESS TRACKS HAVE BEEN MODIFIED TO ACCOMMODATE PROPOSED STAIRS.
3. PROPOSED HORIZONTAL DOWN RELIEF PWAY POSITION IS SHOWN AS PROPOSED PWAY POSITION FROM THE EXISTING DOWN MAIN. PROPOSED VERTICAL ALIGNMENT SHOWN AT EQUAL LEVEL TO THE EXISTING DOWN MAIN. NOTE: PWAY LAYOUT IS INDICATIVE AND IS TO BE CONFIRMED AT DETAILED DESIGN.

Date	Drawn	Checked	Issue	By	For
07.11.12	PRELIMINARY	JH	BL	US	

Drawn By: JH  
Checked By: BL  
Issue: US

## PRELIMINARY

5th Floor  
110 Colindale Avenue  
London NW9 1JH  
UK  
Tel: +44 (0)1793 558000  
Fax: +44 (0)1793 316100



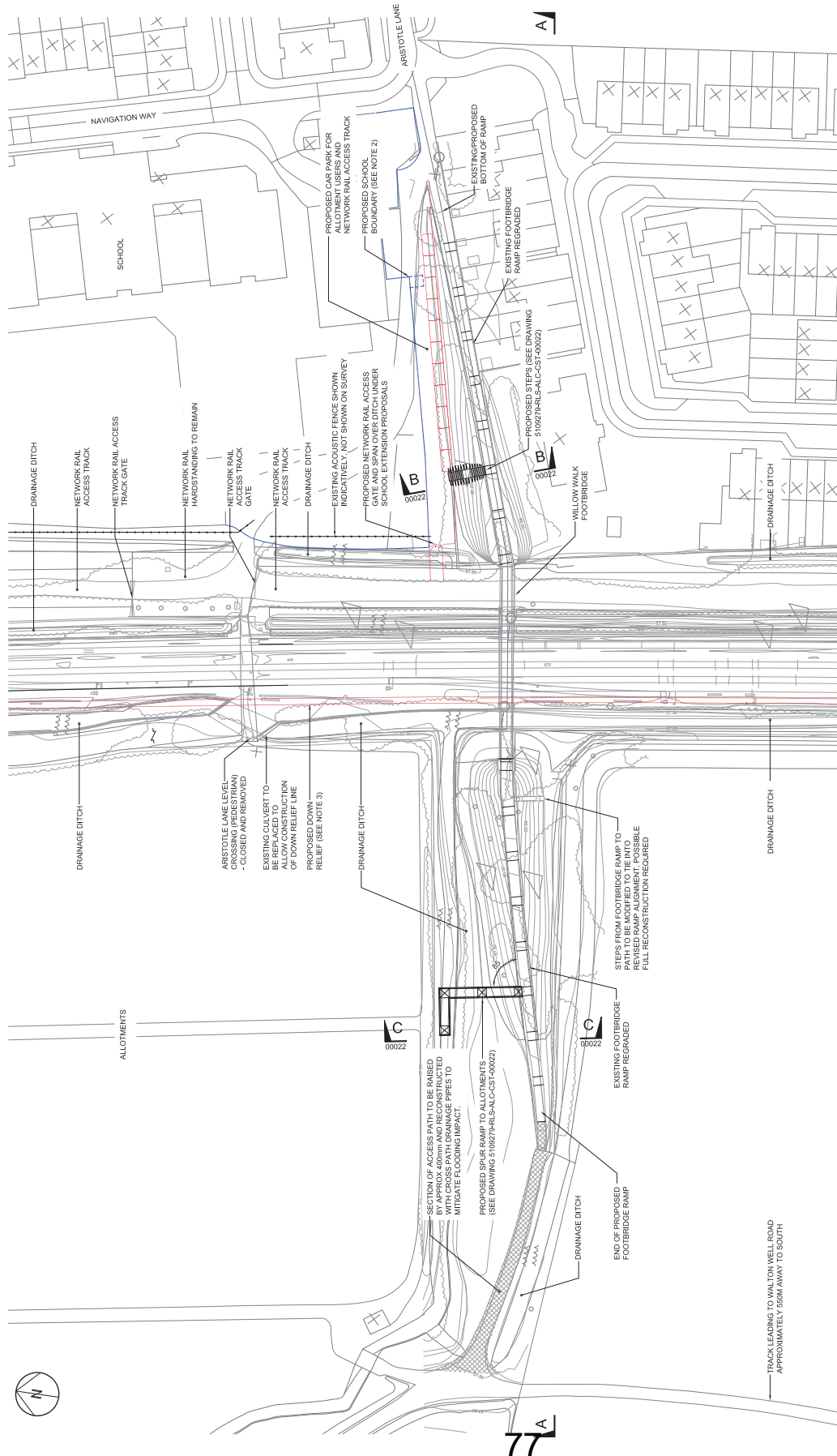
Project: WMSR LINE OF ROUTE  
OXFORD AREA RE-SIGNALLING

Client: ARISTOTLE LANE FOOTBRIDGE  
PROPOSED  
RECONSTRUCTION OPTION  
GENERAL ARRANGEMENT

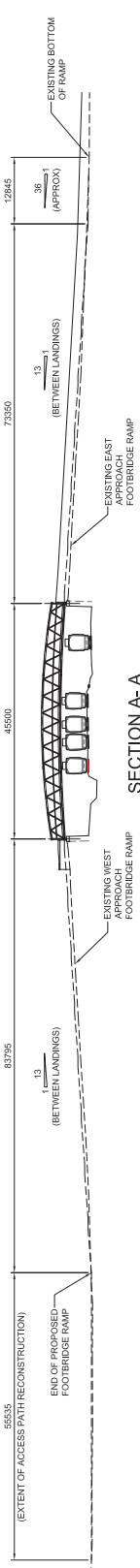
Date	Drawn	Checked	Issue	By	For
07.11.12	P. HACKETT	J. SKIRROW	07.11.12		
07.11.12	B. LAU	J. SKIRROW	07.11.12		

Scale: A1 AS SHOWN  
DCL 6441 34CH

Project No: 5109279-RLS-ALC-CST-00020 | P.01



PLAN  
1:500

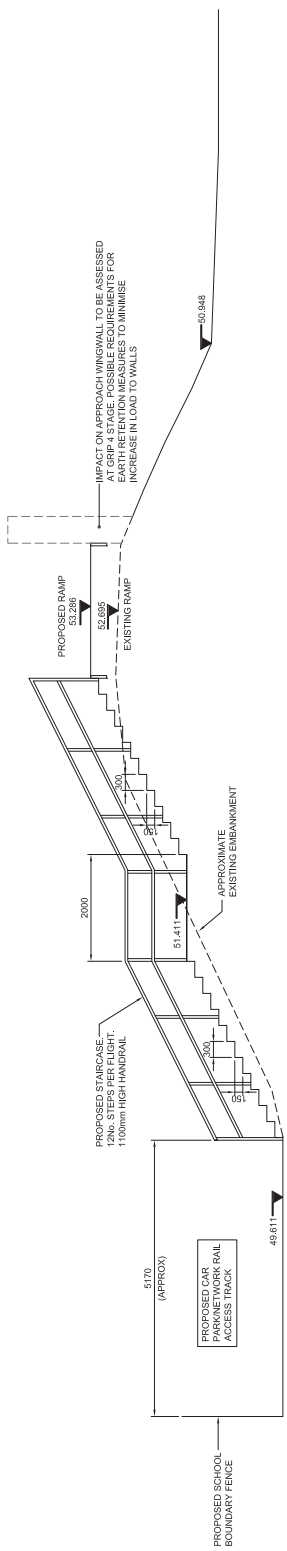


SECTION A-A  
RAMP FENCES & WALL OMITTED FOR CLARITY  
(SEE DRAWING 00021 FOR ENLARGED SECTIONS)  
1:500

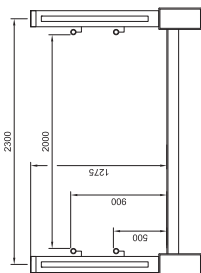


**NOTES**

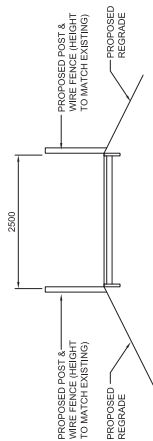
1. ALL DIMENSIONS IN MILLIMETRES UNLESS NOTED OTHERWISE.
2. FOR GENERAL NOTES REFER TO DRAWING 5109279-RLS-ALC-CST-00020.



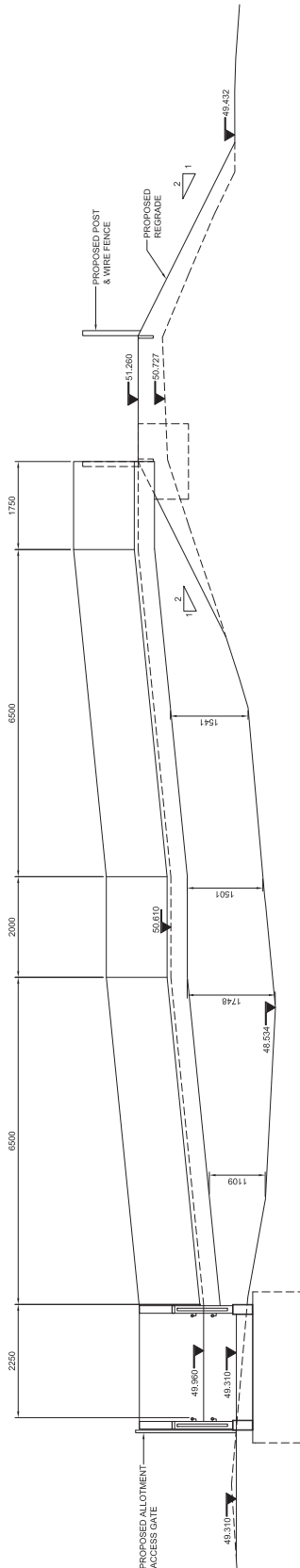
**SECTION B-B THROUGH PROPOSED CAR PARK STAIRCASE**  
REF: 00020  
1:50



**SECTION THROUGH PROPOSED SPUR RAMP**  
1:25



**TYPICAL SECTION THROUGH PROPOSED MAIN RAMPS**  
1:50



**SECTION C-C THROUGH PROPOSED SPUR RAMP TO ALLOTMENTS**  
1:50

Date	Drawn	Checked	Discipline	Author	Discipline
07.11.12	PRELIMINARY		RH	BL	US
			Drawn	Checked	Discipline

Drawn By: [Name]  
Checked By: [Name]  
**PRELIMINARY**

**ATKINS**  
5th Floor  
110 Bedford Street  
Sunderland  
SUN1 1EDU  
Tel: +44 (0)1755 538000  
Fax: +44 (0)1755 316100

**WMSR LINE OF ROUTE OXFORD AREA RE-SIGNALLING**

Client: ARISTOTLE LANE FOOTBRIDGE  
Proposed: RECONSTRUCTION OPTION  
Allotment & Car Park Access

Date	Drawn	Checked	Discipline	Author	Discipline
07.11.12	P HACKETT		S SKIRROW		
07.11.12	B LAU		J C SWIFT		

Sheet: A1 AS SHOWN DCL 6481 34CH  
Project: 5109279-RLS-ALC-CST-00022 P 01

This page is intentionally left blank